

Delaware County

COMMUNITY PROFILE



Delaware Township

2014 ACS

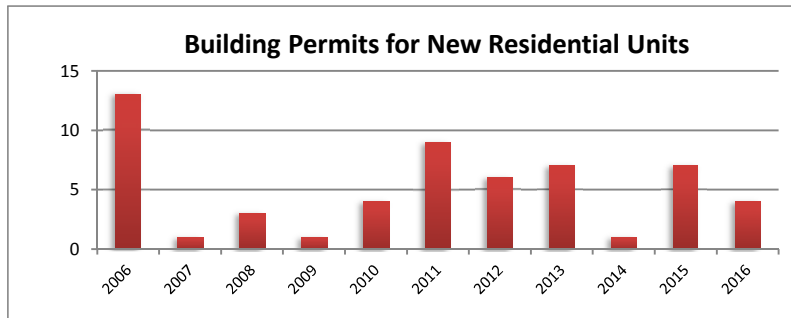
Median Household Income: \$64,464
Unemployment: 1.9%

Median Home Value: \$172,600

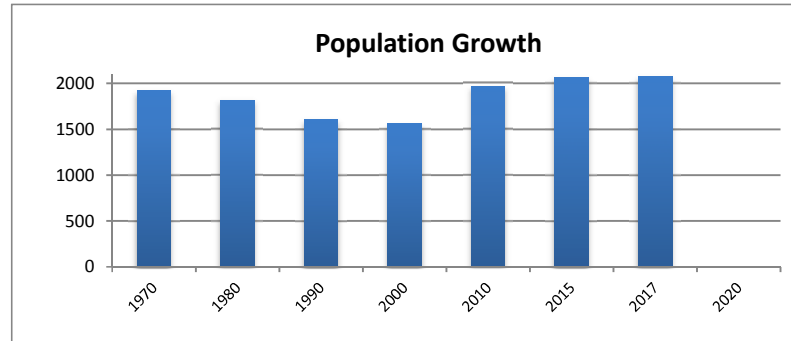
Male: 54.1%
Female: 45.9%
Median Age: 49.5

Bachelor's degree: 24.8%
Graduate or Professional Degree: 12.3%

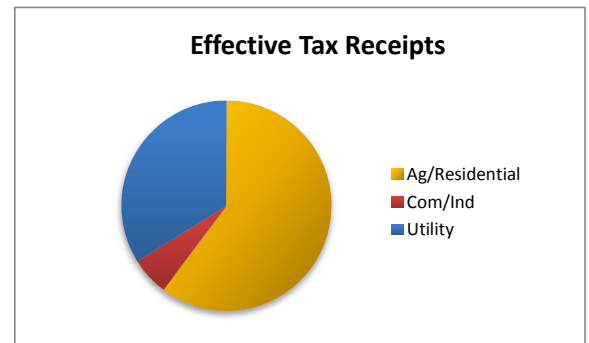

Building Permits	2006	2007	2008	2009	2010	2011	2012	2013	2014	2015	2016
Single-Family	13	1	3	1	4	9	6	7	1	7	4
Multi-Family	0	0	0	0	0	0	0	0	0	0	0



Population	1970	1980	1990	2000	2010	2015	2017	2020
Census Bureau and DCRPC July Estimates	1920	1811	1607	1559	1964	2064	2074	



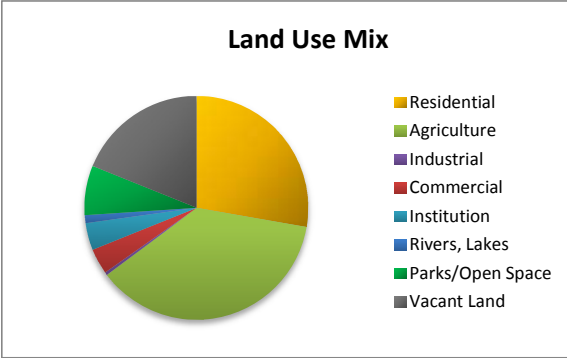
Property Valuation	Residential	Farm	Industrial	Commercial	Public Utility	Util Pers Prop	Grand Total
2016	60507230	3085880	1171060	5792690	126260	49721940	120405060
	50.3%	2.6%	1.0%	4.8%	0.1%	41.3%	



Effective Tax Receipts	Ag/Residential	Com/Ind	Utility	Grand Total
2016	143,170	14,035	80,548	237,753
	60.2%	5.9%	33.9%	

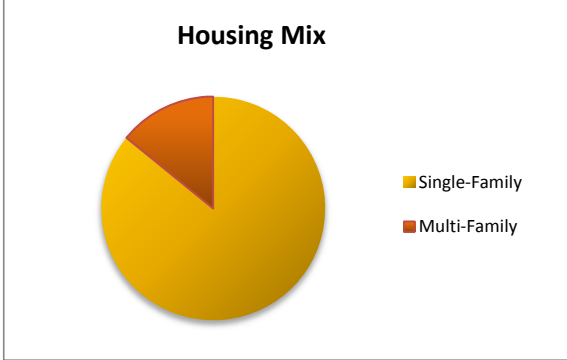
Land Use Mix	Residential	Agriculture	Industrial	Commercial	Institution	Rivers, Lakes	Parks/Open Sp	Vacant Land	Calc Total	(no ROW)
(incorp. Areas deleted)	1568.03	2092.3	22.69	209.79	221.08	65.05	404.32	1067.58	5650.84	
2015	28%	37%	0%	4%	4%	1%	7%	19%	Twp Total	
								Ag Vac	102.73	5926.89
								Res Vac	879.02	
								Ind Vac	4.59	
								Com Vac	81.24	

ROW 276.05



10,154.31 acres have been annexed from Delaware Township.

Housing Mix	Single-Family	Multi-Family	Total
update 2015	719	118	837
	85.9%	14.1%	



Ethnic Mix	2000	2010	Rate	% of tot
White	1488	1795	21%	91%
African-Ameri	32	60	88%	3%
Latino	15	40	167%	2%
Am-Indian	2	2	0%	0%
Asian	11	39	255%	2%
Other	6	2	-67%	0%
Two or more	20	26	30%	1%
Total	1559	1964	26%	
Calc total	1554	1964		

