

Delaware County

COMMUNITY PROFILE

Liberty Township



2014 ACS

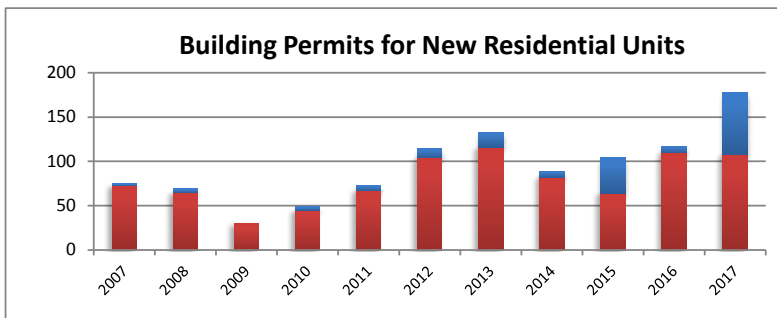
Median Household Income: \$130,538
Unemployment: 2.8%

Median Home Value: \$351,300

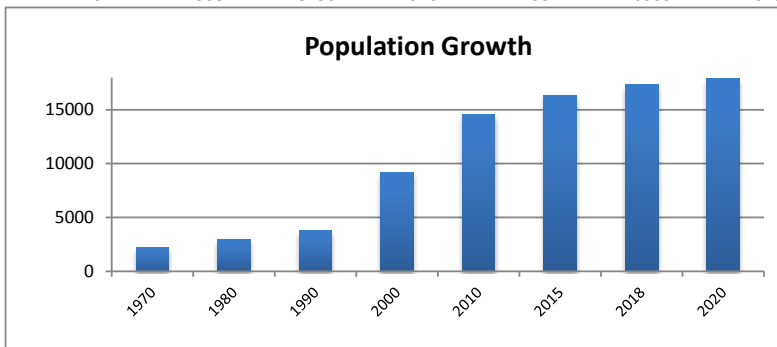
Male: 49.2%
Female: 50.8%
Median Age: 38

Bachelor's degree: 40.0%
Graduate or Professional Degree: 27.6%

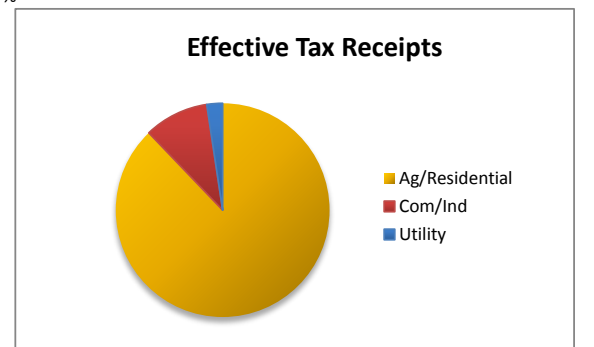
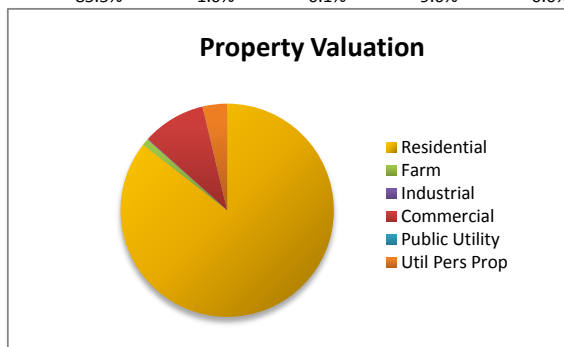
Building Permits	2007	2008	2009	2010	2011	2012	2013	2014	2015	2016	2017
Single-Family	73	65	30	45	67	104	116	82	64	110	108
Multi-Family	2	4	0	4	6	11	17	7	40	7	70



Population	1970	1980	1990	2000	2010	2015	2018	2020
Census Bureau and	2251	2938	3790	9182	14581	16308	17319	17890
DCRPC July Estimates								Projected



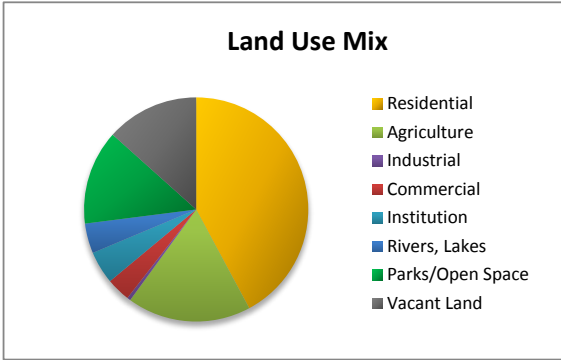
Property Valuation	Residential	Farm	Industrial	Commercial	Public Utility	Util Pers Prop	Grand Total
2016	799561670	9616960	868400	89865400	88780	34769030	934770240
	85.5%	1.0%	0.1%	9.6%	0.0%	3.7%	



Effective Tax Receipts	Ag/Residential	Com/Ind	Utility	Grand Total
2016	9,315,670	1,034,532	252,496	10,602,698
	87.9%	9.8%	2.4%	

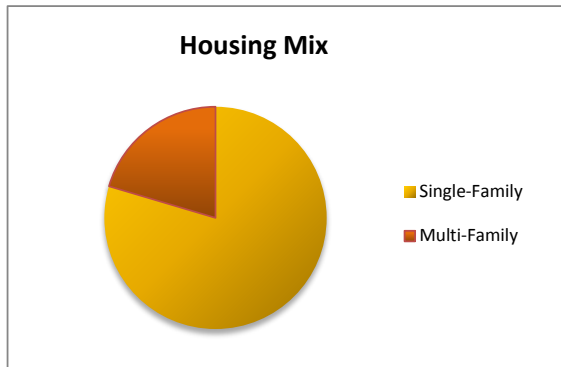
Land Use Mix	Residential	Agriculture	Industrial	Commercial	Institution	Rivers, Lakes	Parks/Open S	Vacant Land	Calc Total	(no ROW)
(incorp. Areas deleted)	6860.55	2909.08	80.7	560.15	768.23	701.73	2220.81	2177.06	16278.31	
2018	42%	18%	0%	3%	5%	4%	14%	13%	Twp Total	

ROW	1260.17	Ag Vac	148.77	17538.48
		Res Vac	1853.06	
		Ind Vac	0	
		Com Vac	175.23	



3847.28 acres have been annexed from Liberty Township.

Housing Mix	Single-Family	Multi-Family	Total
update 2015	4704	1206	5910
	79.6%	20.4%	



Ethnic Mix	2000	2010	Rate	% of tot
White	8669	12846	48%	88%
African-Ameri	122	279	129%	2%
Latino	77	319	314%	2%
Am-Indian	3	8	167%	0%
Asian	274	884	223%	6%
Other	20	25	25%	0%
Two or more	94	220	134%	2%
Total	9182	14581	59%	
Calc total	9165	14581		

