

Delaware County

COMMUNITY PROFILE

Orange Township



2014 ACS

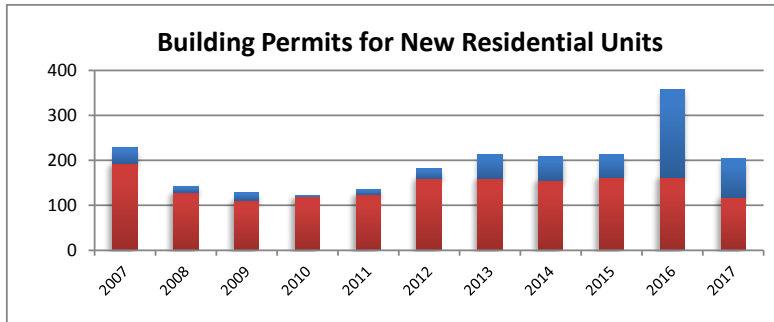
Median Household Income: \$104,278
Unemployment: 2.3%

Median Home Value: \$270,700

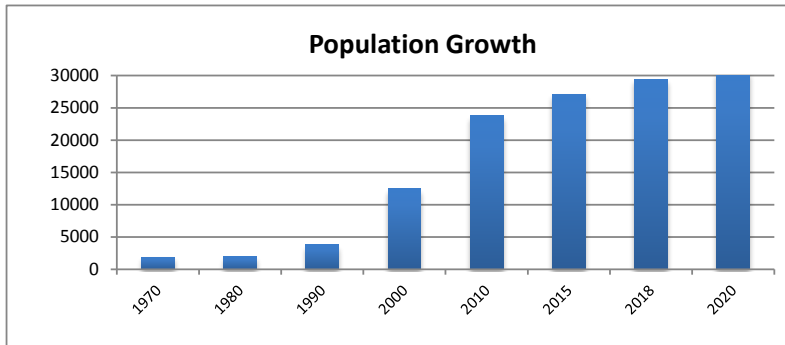
Male: 48.5%
Female: 51.5%
Median Age: 35.1

Bachelor's degree: 38.9%
Graduate or Professional Degree: 22.5%

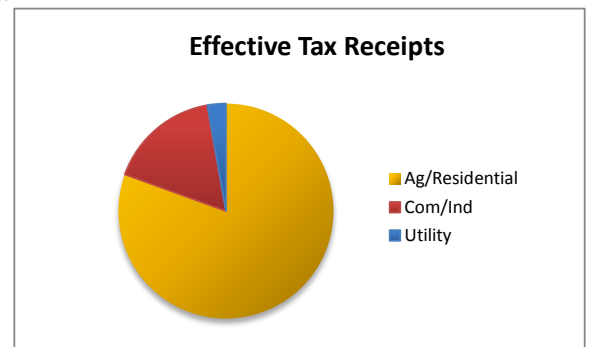
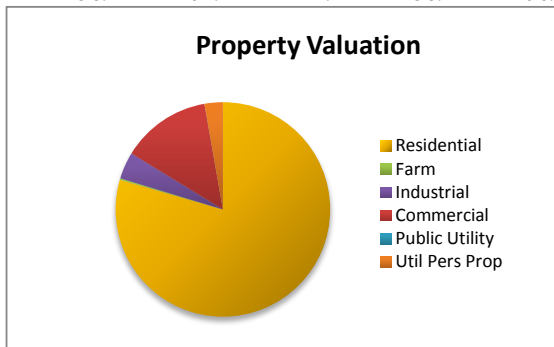
| Building Permits | 2007 | 2008 | 2009 | 2010 | 2011 | 2012 | 2013 | 2014 | 2015 | 2016 | 2017 |
|------------------|------|------|------|------|------|------|------|------|------|------|------|
| Single-Family | 192 | 129 | 111 | 119 | 124 | 160 | 159 | 155 | 162 | 163 | 118 |
| Multi-Family | 36 | 13 | 18 | 3 | 12 | 21 | 55 | 54 | 51 | 195 | 87 |



| Population | 1970 | 1980 | 1990 | 2000 | 2010 | 2015 | 2018 | 2020 |
|----------------------|------|------|------|-------|-------|-------|-------|-----------|
| Census Bureau and | 1902 | 1941 | 3789 | 12464 | 23762 | 27104 | 29369 | 30507 |
| DCRPC July Estimates | | | | | | | | Projected |



| Property Valuation | Residential | Farm | Industrial | Commercial | Public Utility | Util Pers Prop | Grand Total |
|--------------------|-------------|---------|------------|------------|----------------|----------------|-------------|
| 2016 | 953050770 | 2711820 | 48665360 | 161755060 | 132140 | 33092130 | 1199407280 |
| | 79.5% | 0.2% | 4.1% | 13.5% | 0.0% | 2.8% | |

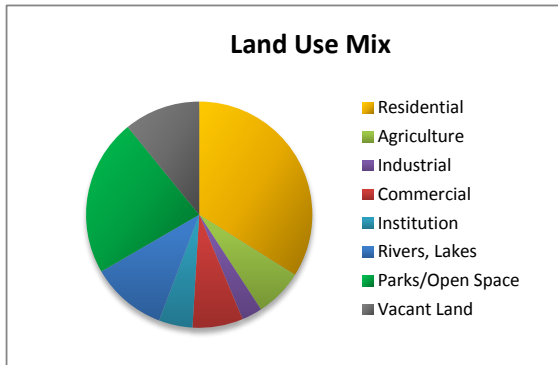


| Effective Tax Receipts | Ag/Residential | Com/Ind | Utility | Grand Total |
|------------------------|----------------|-----------|---------|-------------|
| 2016 | 9,949,200 | 2,063,243 | 342,820 | 12,355,262 |
| | 80.5% | 16.7% | 2.8% | |

| Land Use Mix | Residential | Agriculture | Industrial | Commercial | Institution | Rivers, Lakes | Parks/Open Sp | Vacant Land | Calc Total | (no ROW) |
|-------------------------|-------------|-------------|------------|------------|-------------|---------------|---------------|-------------|------------|----------|
| (incorp. Areas deleted) | 4297.02 | 869.42 | 371.86 | 913.98 | 609.88 | 1375.36 | 2848.73 | 1377.41 | 12663.66 | |
| 2018 | 34% | 7% | 3% | 7% | 5% | 11% | 22% | 11% | Twp Total | |

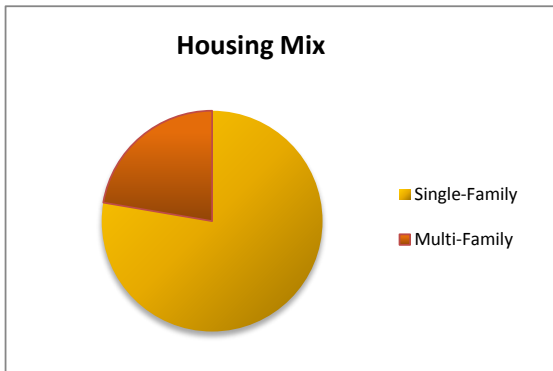
| | | |
|---------|--------|----------|
| Ag Vac | 0 | 14067.72 |
| Res Vac | 982.57 | |
| Ind Vac | 37.24 | |
| Com Vac | 357.6 | |

ROW 1404.06



2603.59 acres have been annexed from Orange Township.

| Housing Mix | Single-Family | Multi-Family | Total |
|-------------|---------------|--------------|-------|
| update 2015 | 7312 | 2100 | 9412 |
| | 77.7% | 22.3% | |



| Ethnic Mix | 2000 | 2010 | Rate | % of tot |
|---------------|-------|-------|------|----------|
| White | 11376 | 19538 | 72% | 82% |
| African-Ameri | 473 | 1025 | 117% | 4% |
| Latino | 188 | 617 | 228% | 3% |
| Am-Indian | 14 | 27 | 93% | 0% |
| Asian | 355 | 2110 | 494% | 9% |
| Other | 77 | 24 | -69% | 0% |
| Two or more | 169 | 421 | 149% | 2% |
| Total | 12464 | 23762 | 91% | |

