

# Delaware County

## COMMUNITY PROFILE



### Oxford Township

2014 ACS

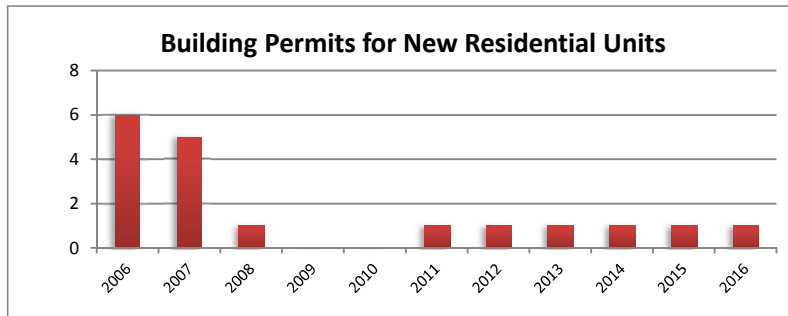
**Median Household Income: \$71,786**  
**Unemployment: 3.1%**

**Median Home Value: \$194,600**

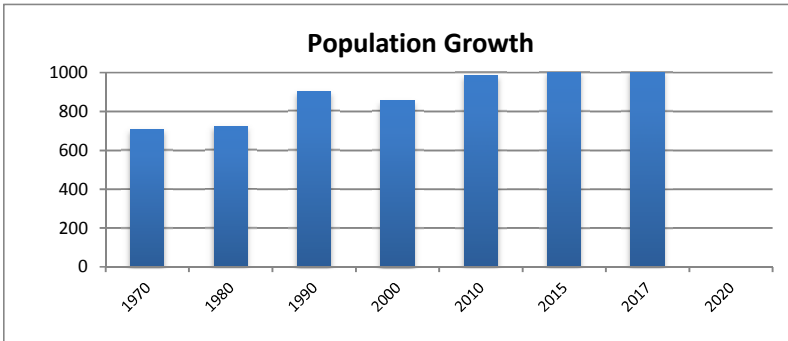
**Male: 50.1%**  
**Female: 49.9%**  
**Median Age: 44.9**

**Bachelor's degree: 12.4%**  
**Graduate or Professional Degree: 5%**

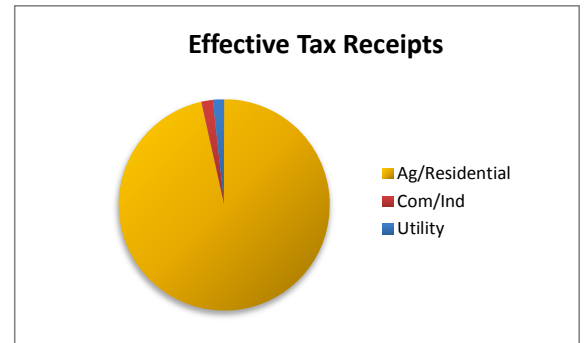
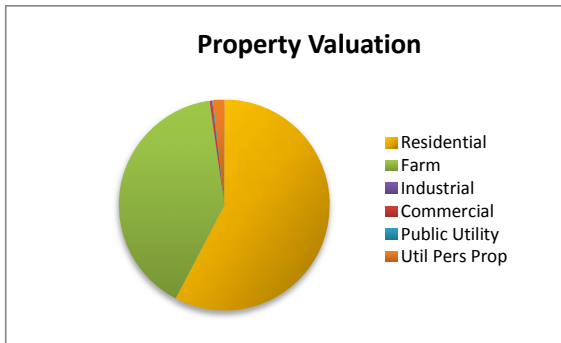
Building Permits	2006	2007	2008	2009	2010	2011	2012	2013	2014	2015	2016
Single-Family	6	5	1	0	0	1	1	1	1	1	1
Multi-Family	0	0	0	0	0	0	0	0	0	0	0



Population	1970	1980	1990	2000	2010	2015	2017	2020
Census Bureau and DCRPC July Estimates	708	723	901	854	987	1008	1011	

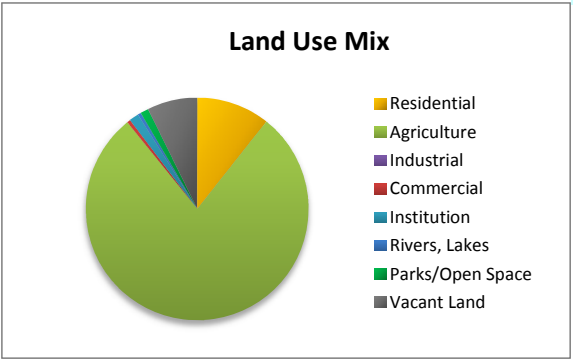


Property Valuation	Residential	Farm	Industrial	Commercial	Public Utility	Util Pers Prop	Grand Total
2016	19530960	13562050	25830	135220	51280	576140	33881480
	57.6%	40.0%	0.1%	0.4%	0.2%	1.7%	



Effective Tax Receipts	Ag/Residential	Com/Ind	Utility	Grand Total
2016	179,133	3,251	3,270	185,655
	96.5%	1.8%	1.8%	

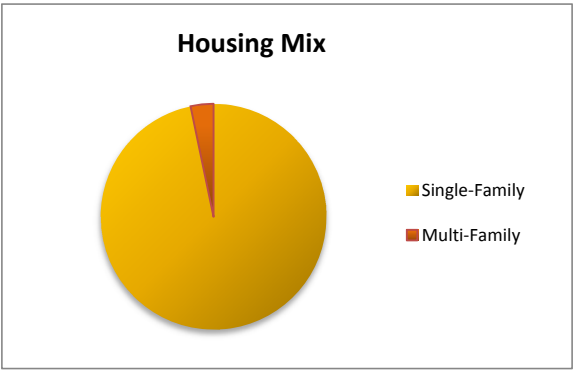
Land Use Mix	Residential	Agriculture	Industrial	Commercial	Institution	Rivers, Lakes	Parks/Open Sp	Vacant Land	Calc Total	(no ROW)
(incorp. Areas deleted)	1293.32	9531.99	1.5	60.09	168.52	55.41	144.05	884.02	12138.9	
2015	11%	79%	0%	0%	1%	0%	1%	7%	Twp Total	
								Ag Vac	404.61	12421.6
								Res Vac	476.61	
								Ind Vac	0	
								Com Vac	2.8	



ROW	282.7	
-----	-------	--

421.62 acres have been annexed from Oxford Township.

Housing Mix	Single-Family	Multi-Family	Total
update 2015	325	11	336
	96.7%	3.3%	



Ethnic Mix	2000	2010	Rate	% of tot
White	827	967	17%	98%
African-Ameri	10	2	-80%	0%
Latino	3	14	367%	1%
Am-Indian	2	0	-100%	0%
Asian	6	2	-67%	0%
Other	0	0	#DIV/0!	0%
Two or more	9	2	-78%	0%
Total	854	987	16%	
Calc total	848	987		

