

# Delaware County

## COMMUNITY PROFILE

### Scioto Township



2014 ACS

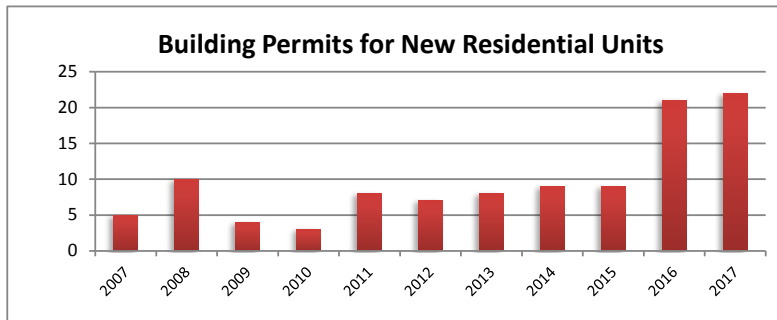
**Median Household Income: \$78,265**  
**Unemployment: 2.3%**

**Median Home Value: \$211,300**

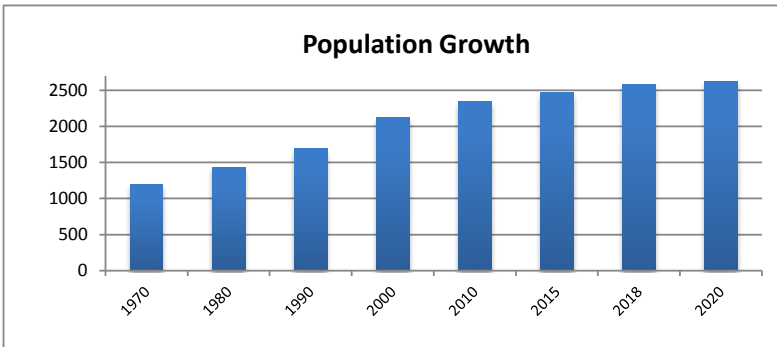
**Male: 53.5%**  
**Female: 46.5%**  
**Median Age: 43.3**

**Bachelor's degree: 27.1%**  
**Graduate or Professional Degree: 7.0%**

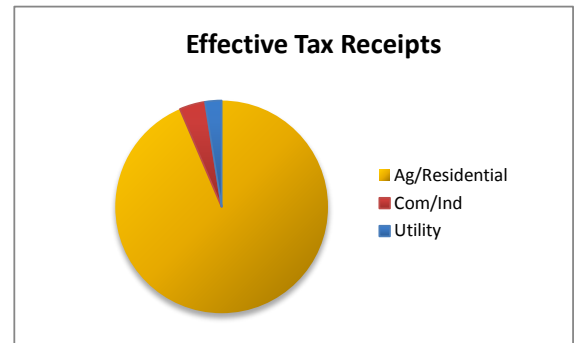
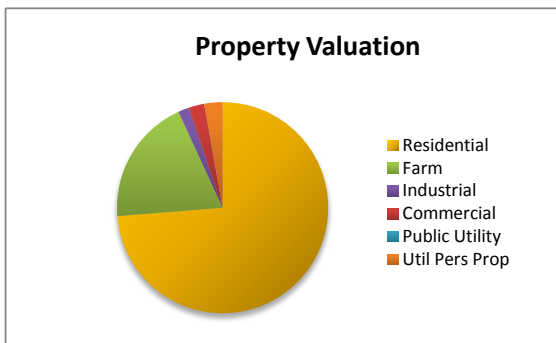
Building Permits	2007	2008	2009	2010	2011	2012	2013	2014	2015	2016	2017
Single-Family	5	10	4	3	8	7	8	9	9	21	22
Multi-Family	0	0	0	0	0	0	0	0	0	0	0



Population	1970	1980	1990	2000	2010	2015	2018	2020
Census Bureau and	1199	1435	1698	2122	2350	2464	2582	2628
DCRPC July Estimates								Projected



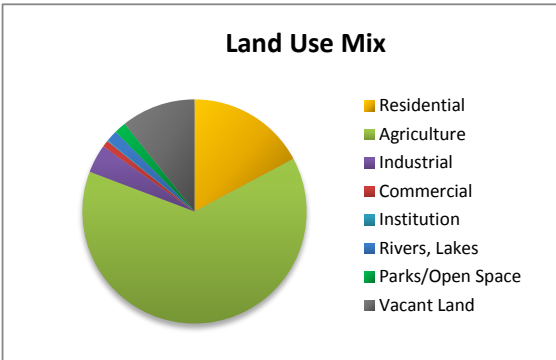
Property Valuation	Residential	Farm	Industrial	Commercial	Public Utility	Util Pers Prop	Grand Total
2016	68804020	18116820	1553850	2233170	8770	2598570	93315200
	73.7%	19.4%	1.7%	2.4%	0.0%	2.8%	



Effective Tax Receipts	Ag/Residential	Com/Ind	Utility	Grand Total
2016	649,026	27,136	17,361	693,523
	93.6%	3.9%	2.5%	

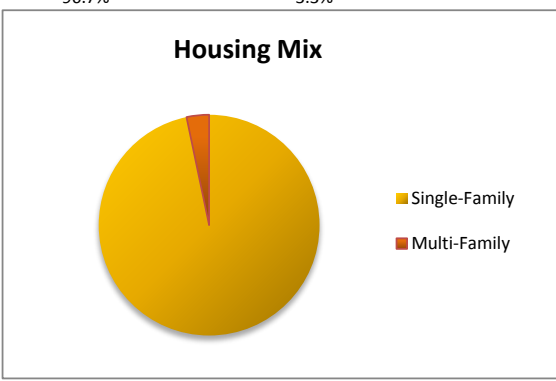
Land Use Mix	Residential	Agriculture	Industrial	Commercial	Institution	Rivers, Lakes	Parks/Open S	Vacant Land	Calc Total	(no ROW)
(incorp. Areas deleted)	3715.38	13704.87	884.92	201.42	27.02	355.36	370.86	2308.17	21568	
2018	17%	64%	4%	1%	0%	2%	2%	11%	Twp Total	

ROW	473.5	Ag Vac	717.61	22041.5
		Res Vac	1589.73	
		Ind Vac	0	
		Com Vac	0.83	



540.47 acres have been annexed from Scioto Township.

Housing Mix	Single-Family	Multi-Family	Total
update 2015	883	30	913
	96.7%	3.3%	



Ethnic Mix	2000	2010	Rate	% of tot
White	2080	2306	11%	98%
African-Ameri	16	9	-44%	0%
Latino	12	16	33%	1%
Am-Indian	0	1	#DIV/0!	0%
Asian	5	11	120%	0%
Other	5	0	-100%	0%
Two or more	16	7	-56%	0%
Total	2122	2350	11%	
Calc total	2118	2350	11%	

