

Delaware County

COMMUNITY PROFILE

Troy Township



2014 ACS

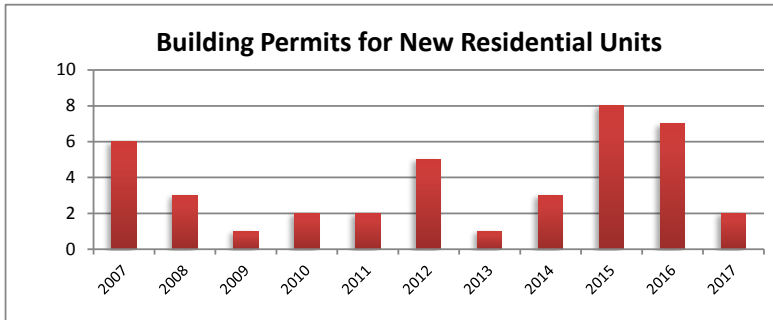
Median Household Income: \$66,250
Unemployment: 3.3%

Median Home Value: \$179,700

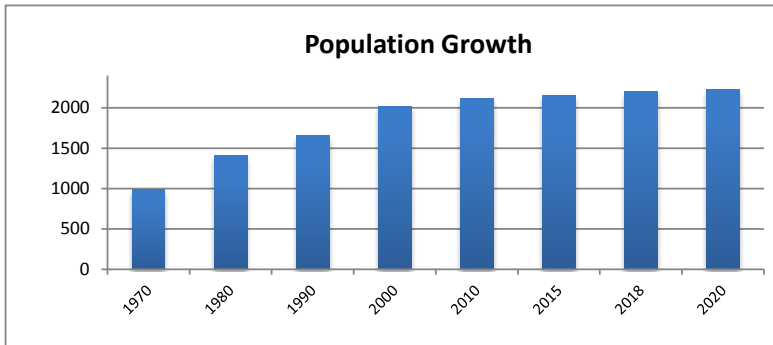
Male: 49.0%
Female: 51.0%
Median Age: 44.4

Bachelor's degree: 17.2%
Graduate or Professional Degree: 5.5%

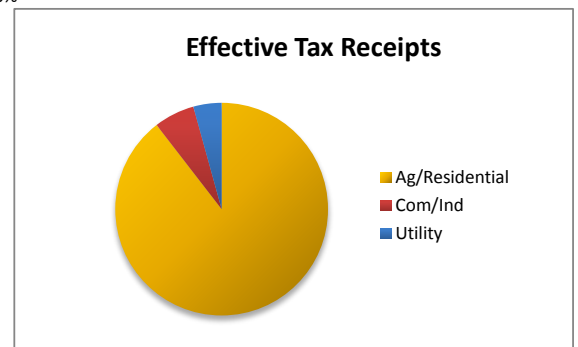
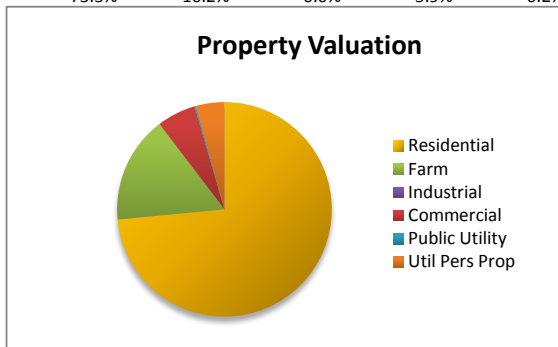
| Building Permits | 2007 | 2008 | 2009 | 2010 | 2011 | 2012 | 2013 | 2014 | 2015 | 2016 | 2017 |
|------------------|------|------|------|------|------|------|------|------|------|------|------|
| Single-Family | 6 | 3 | 1 | 2 | 2 | 5 | 1 | 3 | 8 | 7 | 2 |
| Multi-Family | 0 | 0 | 0 | 0 | 0 | 0 | 0 | 0 | 0 | 0 | 0 |



| Population | 1970 | 1980 | 1990 | 2000 | 2010 | 2015 | 2018 | 2020 |
|----------------------|------|------|------|------|------|------|------|-----------|
| Census Bureau and | 989 | 1414 | 1652 | 2021 | 2115 | 2152 | 2198 | 2225 |
| DCRPC July Estimates | | | | | | | | Projected |

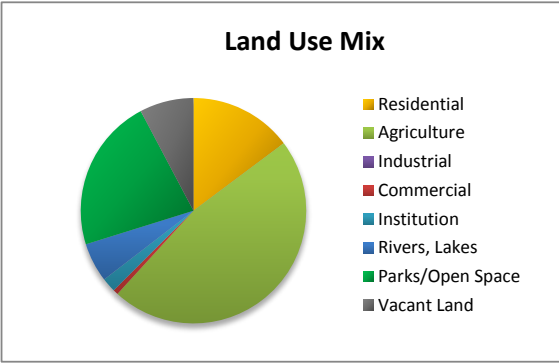


| Property Valuation | Residential | Farm | Industrial | Commercial | Public Utility | Util Pers Prop | Grand Total |
|--------------------|-------------|---------|------------|------------|----------------|----------------|-------------|
| 2016 | 42218360 | 9279780 | 2030 | 3360980 | 128610 | 2457860 | 57447620 |
| | 73.5% | 16.2% | 0.0% | 5.9% | 0.2% | 4.3% | |



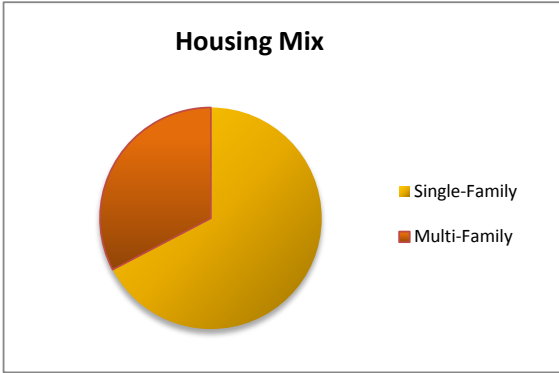
| Effective Tax Receipts | Ag/Residential | Com/Ind | Utility | Grand Total |
|------------------------|----------------|---------|---------|-------------|
| 2016 | 111,612 | 7,694 | 5,353 | 124,659 |
| | 89.5% | 6.2% | 4.3% | |

| Land Use Mix | Residential | Agriculture | Industrial | Commercial | Institution | Rivers, Lakes | Parks/Open S | Vacant Land | Calc Total | (no ROW) |
|-------------------------|-------------|-------------|------------|------------|-------------|---------------|--------------|-------------|------------|----------|
| (incorp. Areas deleted) | 2248.16 | 7148.38 | 0 | 110.91 | 310.83 | 855.97 | 3355.6 | 1179.02 | 15208.87 | |
| 2018 | 15% | 47% | 0% | 1% | 2% | 6% | 22% | 8% | Twp Total | |
| | | | | | | | | Ag Vac | 228.64 | 15658.03 |
| | | | | | | | | Res Vac | 925.37 | |
| | | | | | | | | Ind Vac | 0.15 | |
| | | | | | | | | Com Vac | 24.86 | |
| | | | | | | | | ROW | 449.16 | |



239.59 acres have been annexed from Troy Township.

| Housing Mix | Single-Family | Multi-Family | Total |
|-------------|---------------|--------------|-------|
| update 2015 | 581 | 282 | 863 |
| | 67.3% | 32.7% | |



| Ethnic Mix | 2000 | 2010 | Rate | % of tot |
|---------------|------|------|---------|----------|
| White | 1984 | 2013 | 1% | 95% |
| African-Ameri | 19 | 15 | -21% | 1% |
| Latino | 9 | 35 | 289% | 2% |
| Am-Indian | 0 | 3 | #DIV/0! | 0% |
| Asian | 3 | 11 | 267% | 1% |
| Other | 8 | 5 | -38% | 0% |
| Two or more | 7 | 33 | 371% | 2% |
| Total | 2021 | 2115 | 5% | |

check

