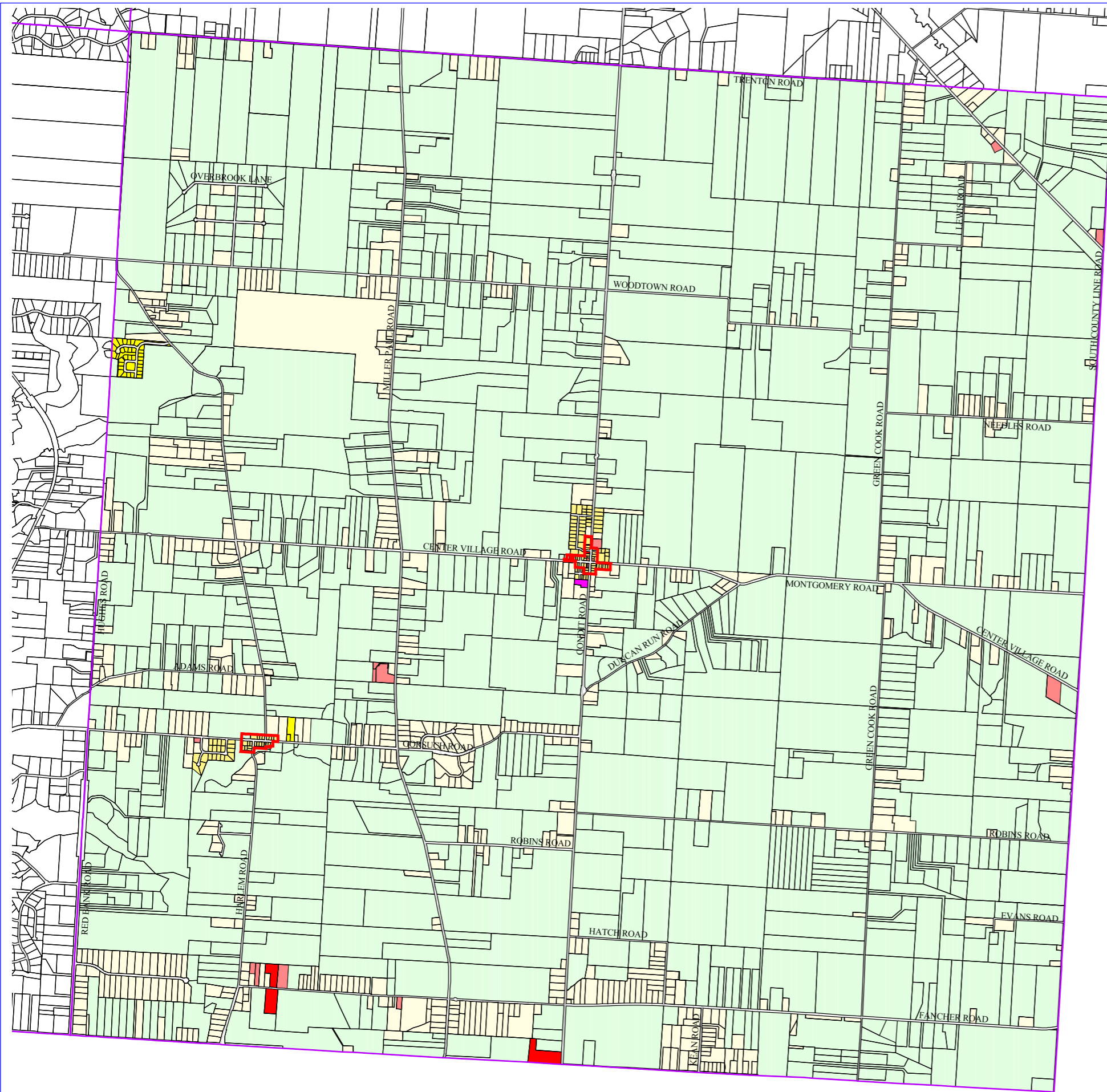













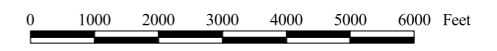


# ZONING DISTRICT MAP

Harlem Township  
Delaware County, Ohio



-  Township Boundary
-  Road Right of Way
-  Property Lines
- Harlem Township Zoning
  -  Agricultural Residential District (AR-1)
  -  Farm Residential District (FR-1)
  -  Low Density Residential District (R-2)
  -  Planned Residential District (PRD)
  -  Harlem and Center Village District (HCVR-1)
  -  Neighborhood Office District (C-1)
  -  Neighborhood Commercial District (C-2)
  -  Planned Commercial and Office District (PCD)
  -  Industrial District (I)
  -  Planned Industrial District (PID)



Prepared By: Delaware County Regional Planning Commission (740-833-2260)  
<http://www.dcrpc.org>  
Parcel Information Provided by The Delaware County Auditor's Office DALIS Project  
Further Information is available by contacting the DALIS Project Office (740-833-2070)  
Zoning Information from the Harlem Township (740-965-9177)  
Printed 10/6/2015